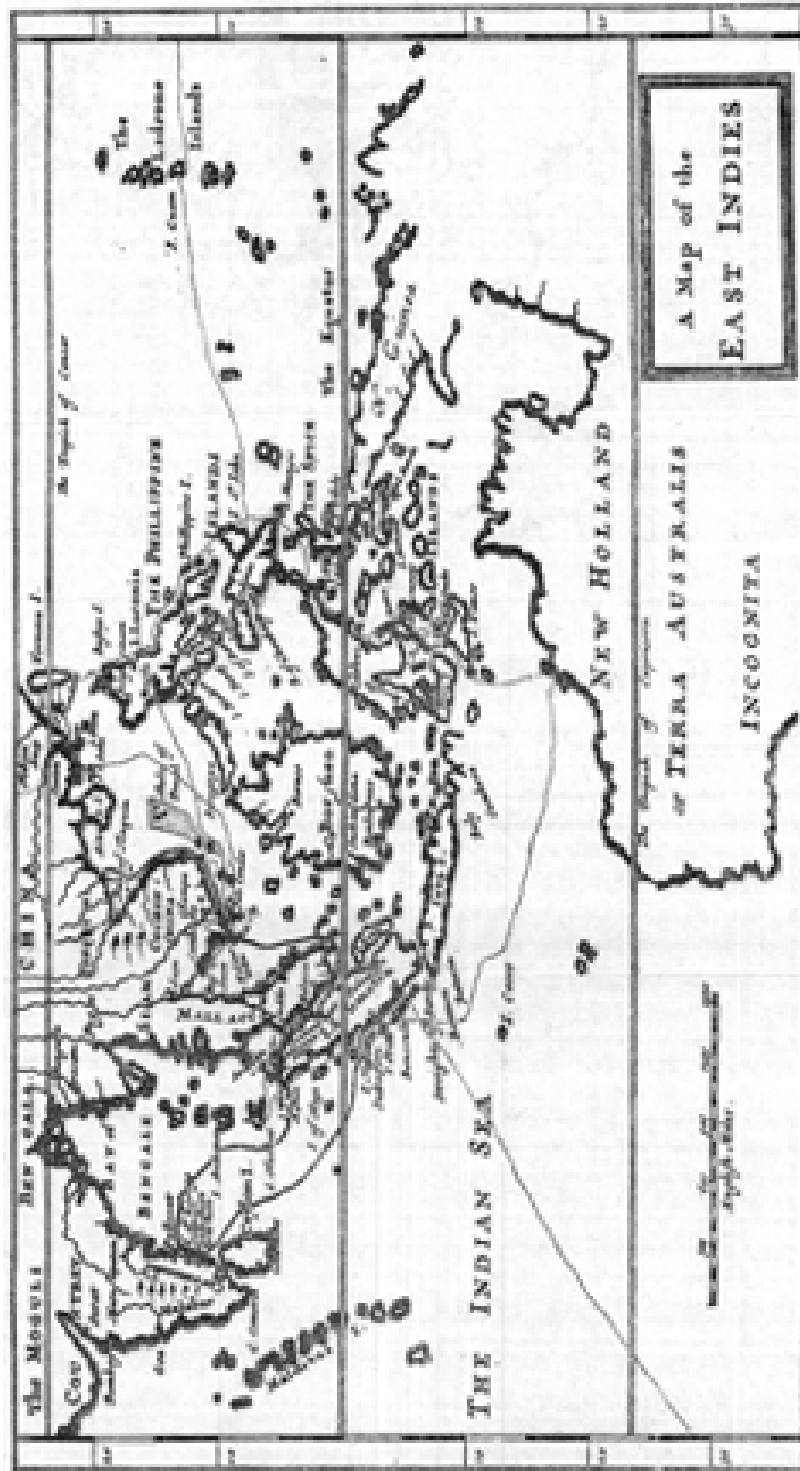



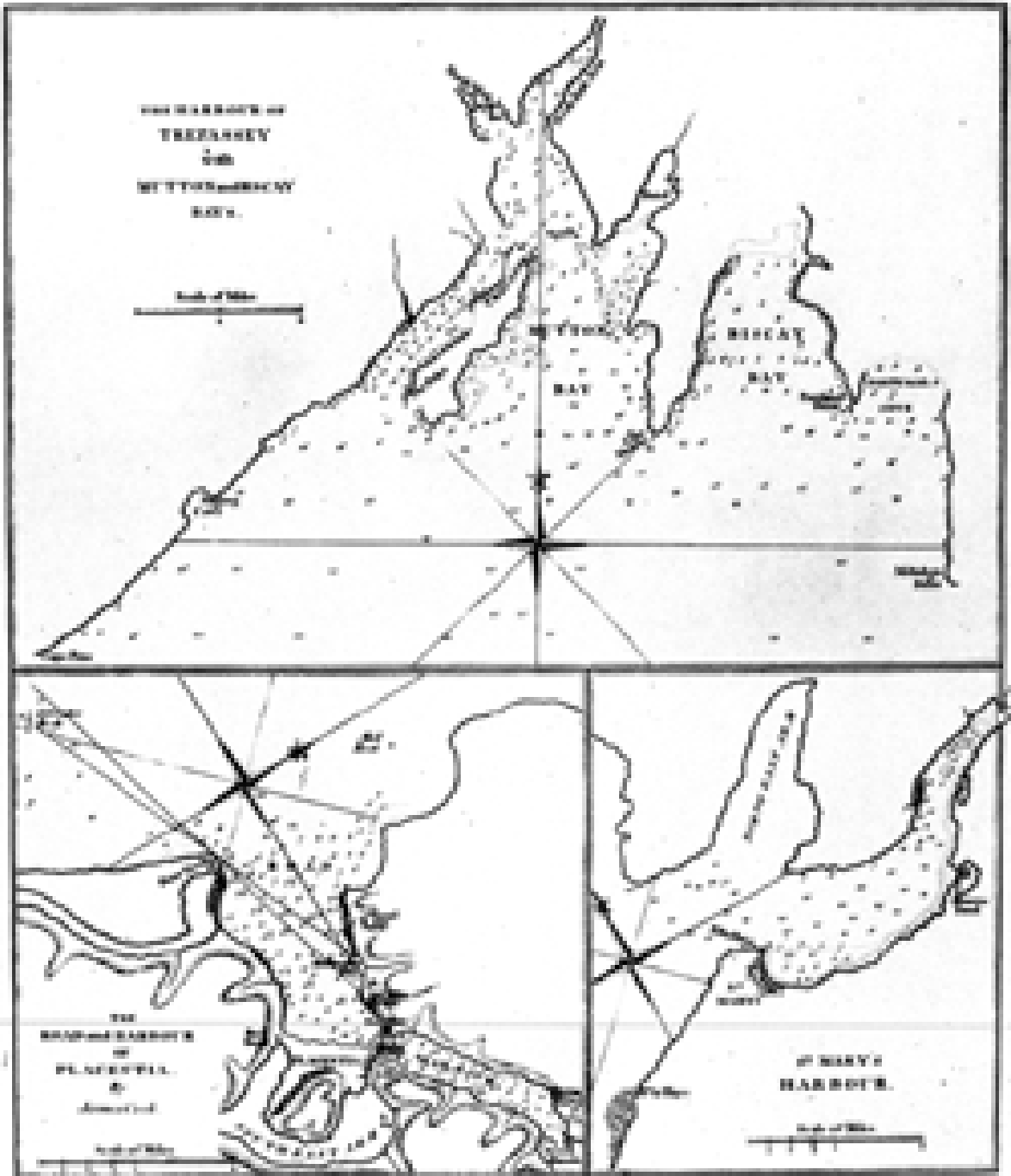
Picture 1: Engraving of Nathaniel Dance's portrait of Captain Cook from Besant's Captain Cook, first published in 1890.



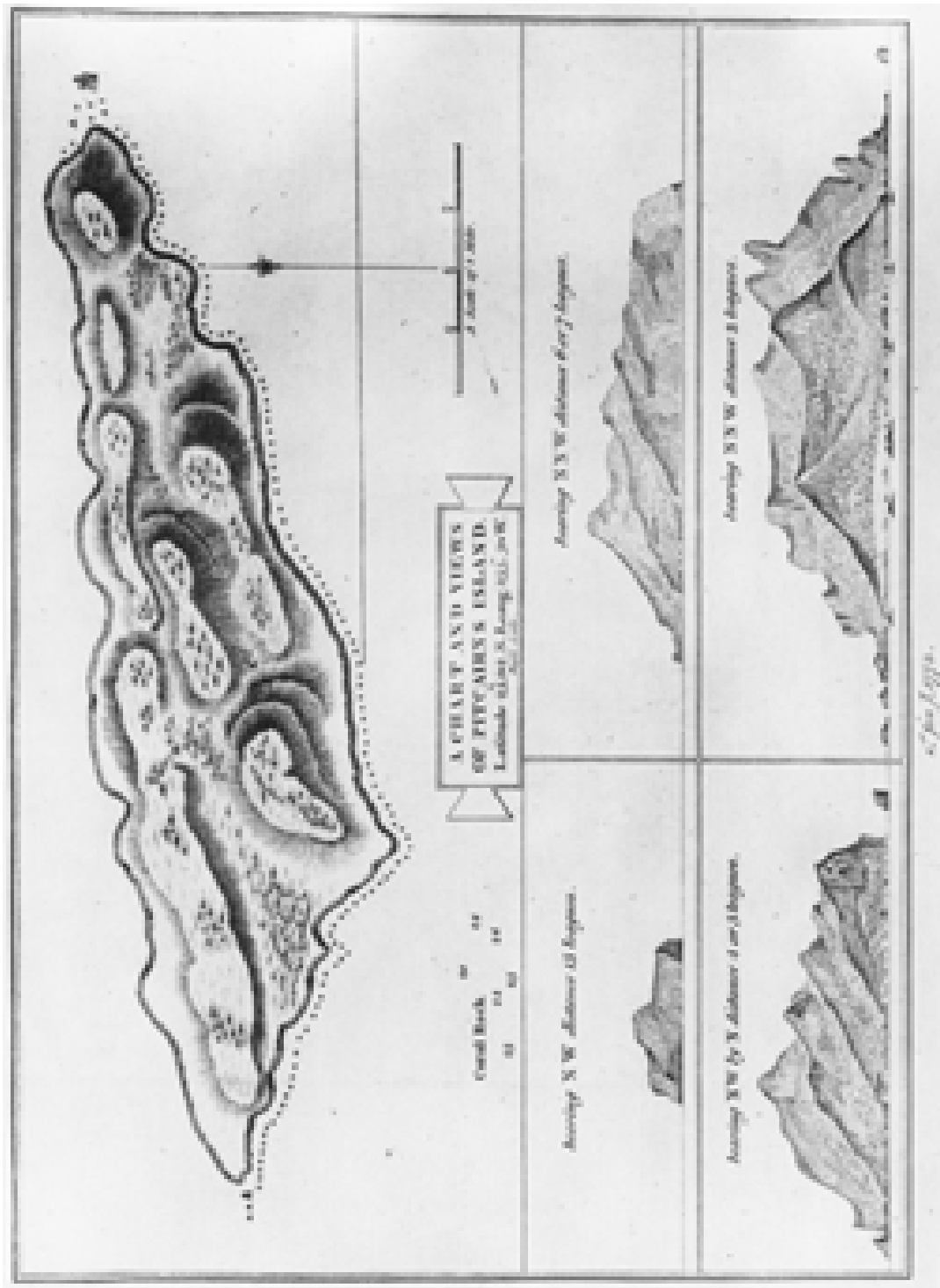
Picture 2: Map from Captain Dampier's *A Voyage to New Holland*, first published in 1698.



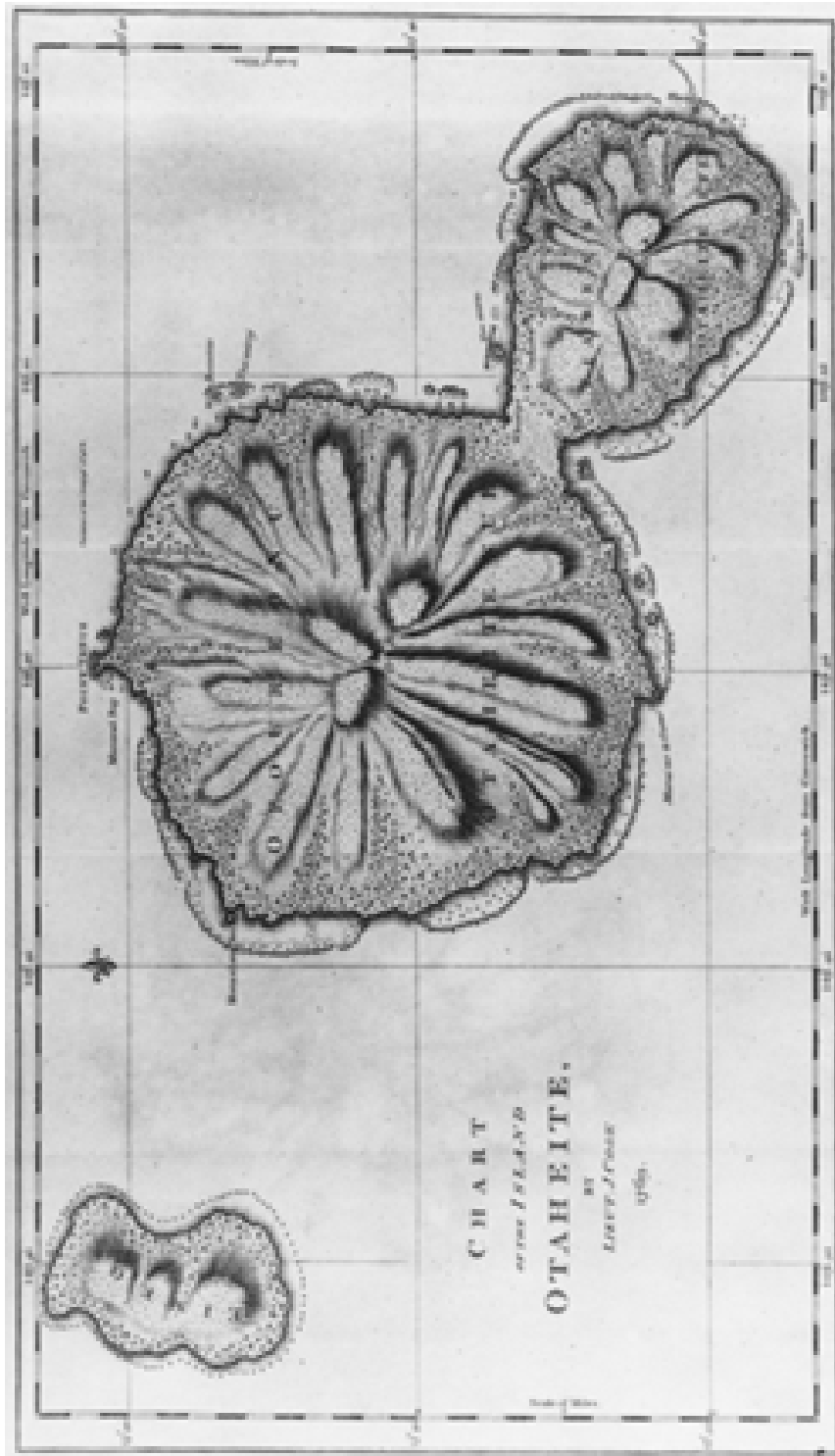
Picture 3: View of Le Maire from Anson's A Voyage Round the World, in the Years MDCCXL, I, II, III, IV, first published in 1748.



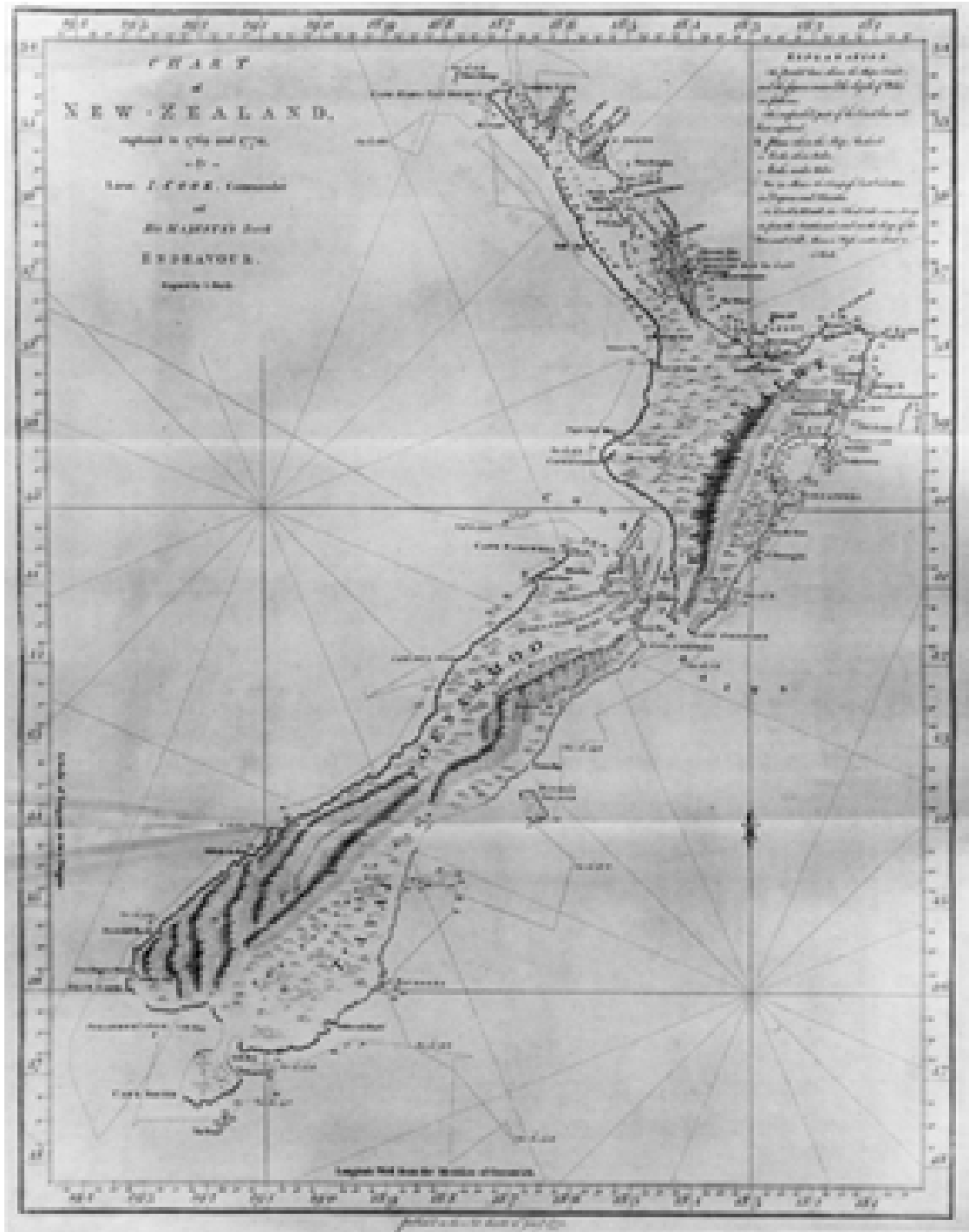
Picture 4: Map based on the survey of Newfoundland performed by James Cook and Michael Lane, first published in 1769.



Picture 5: Map and Views of Pitcairn Island, from the Hawkesworth's account of Wallis's voyage, published in 1773.



Picture 6: Map of Otaheite from Hawkesworth's account of Cook's first voyage, published in 1773.




Picture 7: Map of New Zealand from Hawkesworth's account of Cook's first voyage, published in 1773.



Picture 8: Landscape engraving from Hawkesworth's account of Cook's first voyage, published in 1773. Picture was designed by Cipriani.

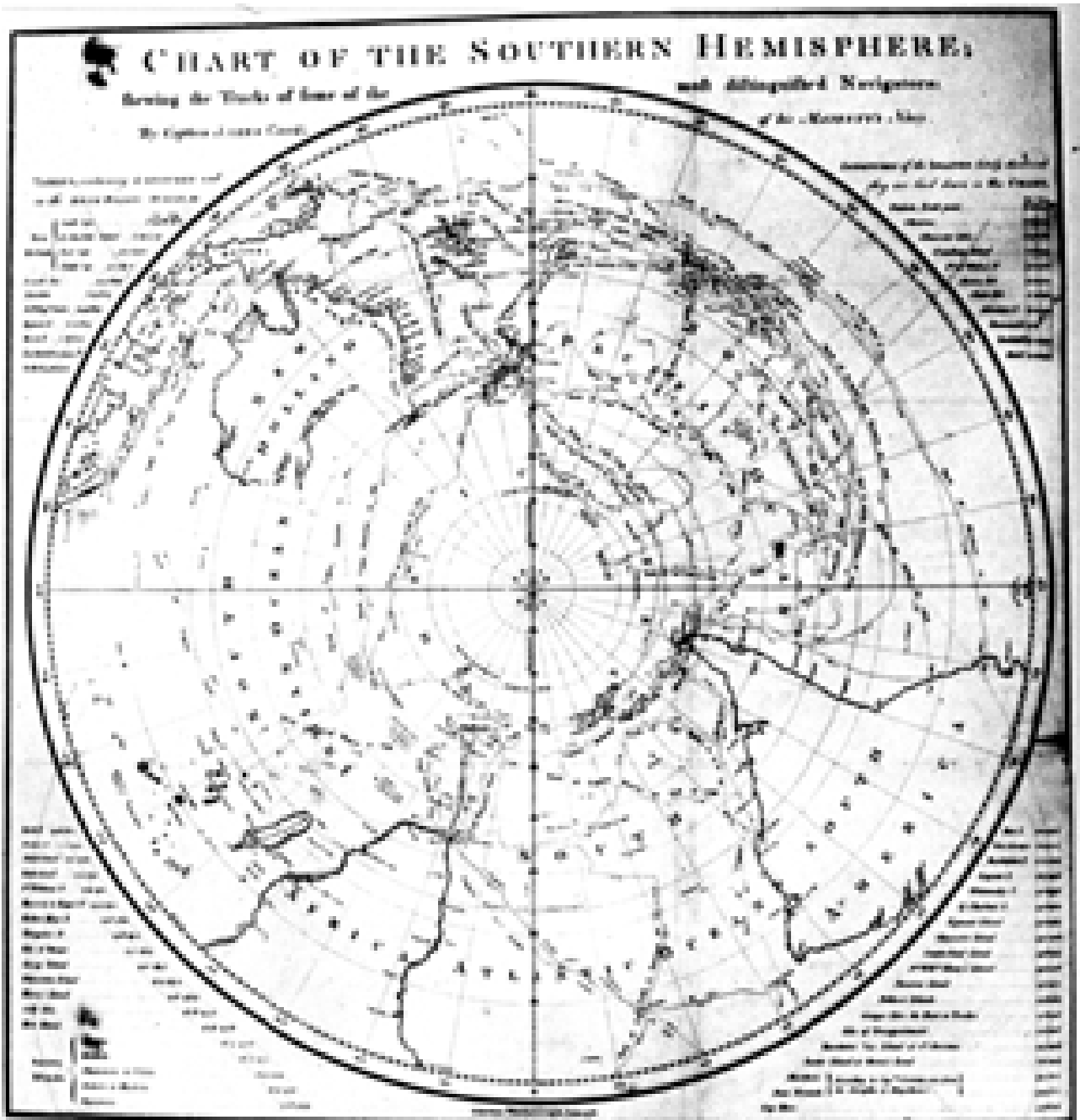


Picture 9: View of New Zealand coast from Parkinson's Journal from Cook's first voyage.



CHRISTMAS SOUND, TERRA DEL FUEGO.

Picture 10: Landscape from Admiralty's edition of Cook's second voyage, published in 1777.



Picture 11: Map of southern hemisphere, from Admiralty's edition of Cook's second voyage, published in 1777. A similar map is included in Forster's account, also published in 1777.



Admiralty Edition of Cook's Second Voyage, 1777. The name of the Island is not given in the original. 1777

Picture 12: Map of Easter Island from Admiralty's edition of Cook's second voyage, published in 1777.



Drawn from Nature by W. Hodges.

Engraved by F. Bartsch
N^o XLVI.

MAN OF EASTER ISLAND.

Published Feb^r 1777 by W^m Blodden at the Great Brit^{ish} Library in the Strand London.


Picture 14: Portrait of man from Easter Island, from Admiralty's edition of Cook's second voyage, published in 1777.



Picture 15: Portrait of woman from Easter Island, from Admiralty's edition of Cook's second voyage, published in 1777.




Picture 16: Page of artifacts from Nootka Sound, included in Admiralty's edition of Cook's third voyage, first published in 1784.



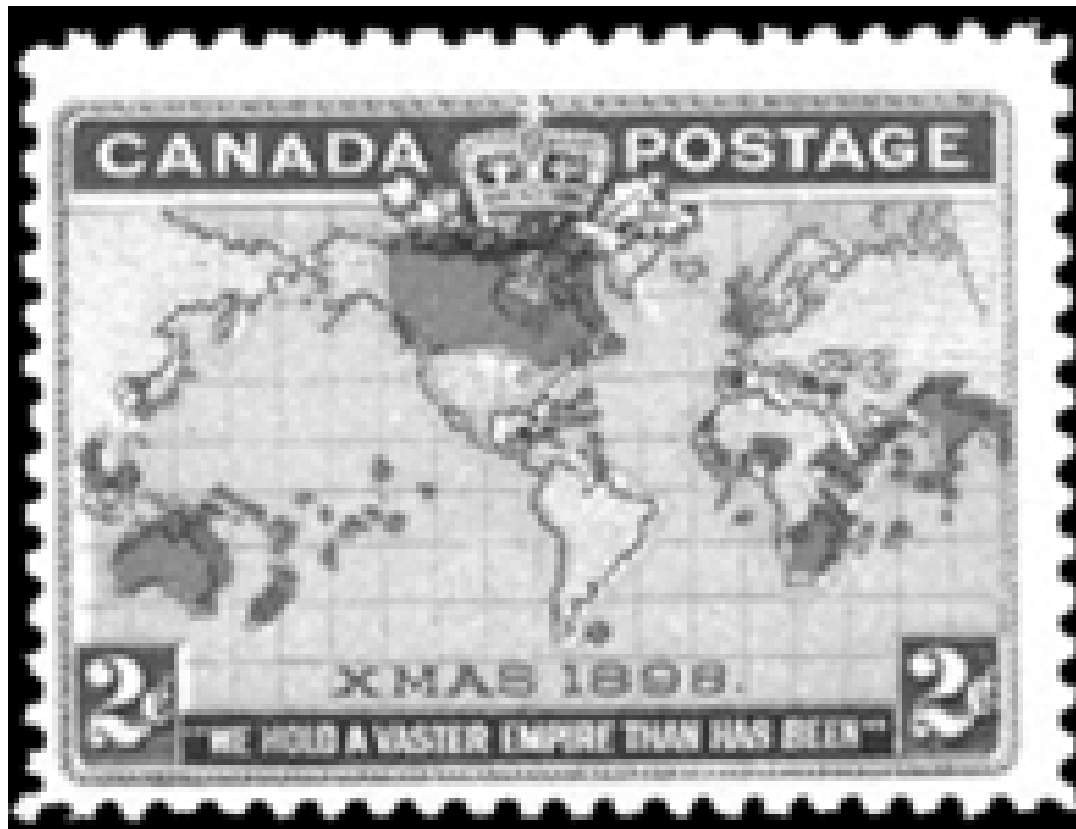
Picture 17: Page from Jehoshaphat Aspin's *Cosmorama*: a view of the costumes and peculiarities of all nations, published in 1827, showing "Tahitians," "Sandwich Islanders," "New Zealanders," and "Egyptian Merchant & Lady."



Picture 18: Engraving published in Admiralty's edition, depicting Cook's landing at Middleburg (Eua) during the third voyage, published in 1784.



Picture 19: Cook's death in Hawai'i, as depicted in C. G. Cash's *The Life and Voyages of Captain James Cook*, published in 1910.



**Picture 20: Canadian stamp from 1898 depicting English empire, with a royal crown over the world and a legend that reads:
“We Hold a Vaster Empire Than Has Been.”**